

NAME \_\_\_\_\_ BLOCK \_\_\_\_\_  
PAGES 130-131

## 7.1 Notes Canada

1. Canada shares a border with the \_\_\_\_\_  
\_\_\_\_\_.
2. Canada shares some physical regions with the  
\_\_\_\_\_.
3. The Great Lakes are Lake \_\_\_\_\_, Lake  
\_\_\_\_\_, Lake \_\_\_\_\_, Lake \_\_\_\_\_, and  
Lake \_\_\_\_\_.
4. The St. Lawrence River links the Great Lakes to the  
\_\_\_\_\_ Ocean.
5. The Great Bear Lake is one of Canada's \_\_\_\_\_  
lakes.
6. The mildest part of Canada is the far \_\_\_\_\_.
7. Canada contains permafrost on about \_\_\_\_\_ of its  
land.
8. The \_\_\_\_\_ in Canada provide lumber and pulp.
9. The United States, the United Kingdom, and Japan get  
much of their \_\_\_\_\_ from Canada.
10. Minerals are the \_\_\_\_\_ valuable of Canada's  
natural resources.

CHAPTER  
**7**

**Canada**

**SECTION 1**

**Reading the Section** • As you read the section, answer each of the following questions in the space provided.

1. With what country does Canada share major physical regions? \_\_\_\_\_
2. Which mountains extend into southeastern Canada? \_\_\_\_\_
3. What river links the Great Lakes to the Atlantic Ocean? \_\_\_\_\_
4. What carved out many of Canada's lakes? \_\_\_\_\_
5. Where can the mildest part of Canada be found? \_\_\_\_\_
6. What two climate types does the far north of Canada have? \_\_\_\_\_
7. About what percentage of Canada contains permafrost? \_\_\_\_\_
8. What Canadian resource stretches from Labrador to the Pacific coast? \_\_\_\_\_
9. What do Canadians make from tree pulp? \_\_\_\_\_
10. Which of Canada's resources is the most valuable? \_\_\_\_\_

**Identifying Places** • Match each description with the correct place at the right. Write the letter of the correct answer in the space provided.

- |  |  |
|--|--|
| _____ 1. Found in the west and shared with the United States   | a. St. Lawrence River                  |
| _____ 2. Lakes Michigan, Ontario, Erie, Huron, and Superior    | b. Rocky Mountains                     |
| _____ 3. Connects the Great Lakes to the Atlantic Ocean        | c. Appalachian Mountains               |
| _____ 4. Extend from the United States into Canada's southeast | d. Alberta                             |
| _____ 5. Source of some of Canada's most fertile soils         | e. Great Bear Lake                     |
| _____ 6. Rocky uplands that border Hudson Bay                  | f. Canadian Shield                     |
| _____ 7. Has world's largest deposits of potash                | g. St. Lawrence River valley           |
| _____ 8. Produces most of Canada's natural gas and oil         | h. Saskatchewan                        |
| _____ 9. Rich fishing areas that have been overfished          | i. Pacific and Atlantic coastal waters |
| _____ 10. One of Canada's large lakes                          | j. Great Lakes                         |

7.2 NOTES  
CANADA

1. The first people to settle in Canada were probably the \_\_\_\_\_ who arrived around AD 1000.
2. \_\_\_\_\_ was the first European country to successfully settle parts of what would become Canada.
3. New France lasted for a century and a half before it was conquered by the \_\_\_\_\_.
4. Almost a quarter (1/4) of present-day Canadians are of \_\_\_\_\_ ancestry.
5. The Seven Year's War, which was fought from 1756-1763, was called the \_\_\_\_\_ and \_\_\_\_\_ War in North America.
6. \_\_\_\_\_ are the administrative divisions of Canada.
7. Like the United States, Canada has a \_\_\_\_\_ form of government.
8. Most of the people of what became known as the Northwest Territories were Canadian Indians and \_\_\_\_\_, people of mixed European and native ancestry.
9. Many \_\_\_\_\_ people came to Canada to help build railroads.
10. Canada's largest city is \_\_\_\_\_.

CHAPTER  
**7**

**Canada**

**SECTION 2**

**Reading the Section** • As you read the section, write the letter of the *best* choice in the space provided.

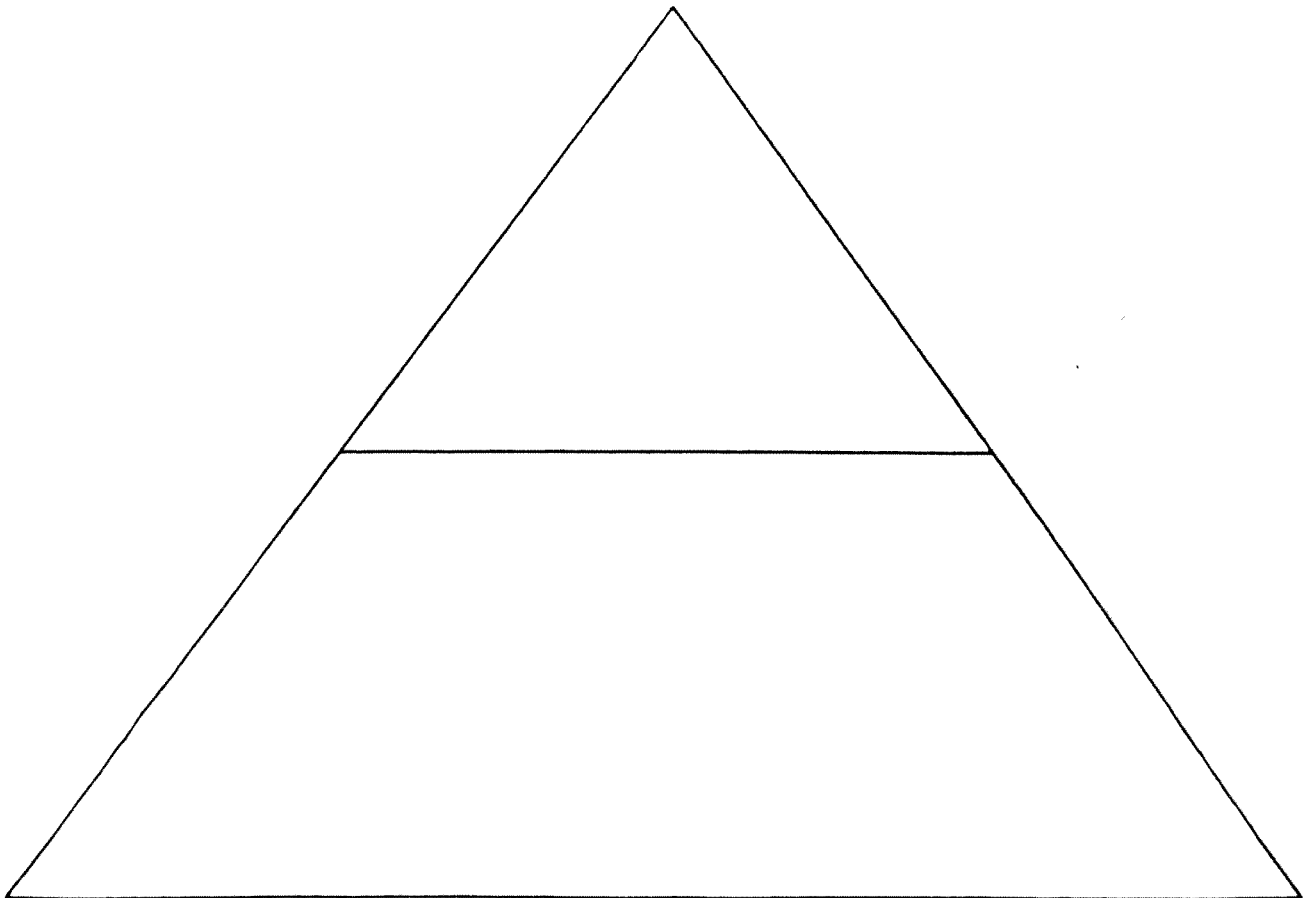
- |   |  |
|---|--|
| <p>_____ 1. Canada's two main languages are<br/>a. Spanish and French.<br/>b. Portuguese and Spanish.<br/>c. English and French.<br/>d. English and Spanish.</p> <p>_____ 2. The first Europeans to settle in Canada probably were the<br/>a. Vikings.<br/>b. Swiss.<br/>c. British.<br/>d. Russians.</p> <p>_____ 3. What percentage of present-day Canadians are of French ancestry?<br/>a. nearly 25 percent<br/>b. slightly more than 50 percent<br/>c. around 75 percent<br/>d. slightly less than 100 percent</p> <p>_____ 4. Which of the following groups first came to Canada to help build the railroads?<br/>a. Japanese<br/>b. Germans<br/>c. Chinese<br/>d. Mexicans</p> | <p>_____ 5. The central government of Canada is headed by a<br/>a. president.<br/>b. premier.<br/>c. king.<br/>d. prime minister.</p> <p>_____ 6. How did the Canadians create a country running from sea to sea?<br/>a. with airplanes<br/>b. with railroads<br/>c. with ships<br/>d. with automobiles</p> <p>_____ 7. The administrative divisions of Canada are known as<br/>a. Métis.<br/>b. provinces.<br/>c. agencies.<br/>d. dominions.</p> <p>_____ 8. The largest city in Canada is now<br/>a. Toronto.<br/>b. Quebec.<br/>c. Alberta.<br/>d. Saskatchewan.</p> |
|---|--|

**Understanding Ideas** • Fill in the blanks with the word or phrase that correctly completes each sentence.

1. The Chinese helped to build Canada's \_\_\_\_\_.
2. \_\_\_\_\_ is the largest city in Canada.
3. The \_\_\_\_\_ Company was a British fur-trading company.
4. In recent years Canadians have moved from \_\_\_\_\_ to cities.
5. During the late 1800s to early 1900s, \_\_\_\_\_ to Canada worked on farms and in forests, mines, and factories.

6. Saskatchewan and \_\_\_\_\_ became provinces in 1905.
7. The cities of southwestern Quebec and southern \_\_\_\_\_ are centers of economic power in Canada.
8. Many people have moved to \_\_\_\_\_ because of its mild coastal climate.
9. \_\_\_\_\_ were people of mixed native and European ancestry who lived in the Northwest Territories.
10. The majority of immigrants to Canada during the late 1800s through the early 1900s were from \_\_\_\_\_.
11. Canada experienced an economic boom during the early \_\_\_\_\_.
12. \_\_\_\_\_ are administrative divisions of Canada.
13. Almost a quarter of present-day Canadians are of \_\_\_\_\_ ancestry.
14. A(n) \_\_\_\_\_ is an area or territory of influence.

**Organizing Ideas** • Complete the graphic organizer below by describing the two levels of Canadian government.



NAME \_\_\_\_\_ BLOCK \_\_\_\_\_

PAGES 137-141

### 7.3 NOTES

### CANADA

1. \_\_\_\_\_ is a strong connection that people in Canada feel towards their region.
2. Nova Scotia is one of the \_\_\_\_\_ Provinces.
3. \_\_\_\_\_ is a Canadian city that has an older section with narrow streets, stone walls, and French-style architecture.
4. \_\_\_\_\_ is Canada's most populous province.
5. Alberta is a \_\_\_\_\_ Province in which farming, oil, and natural gas production are important.
6. \_\_\_\_\_ is one of the Prairie Provinces' major cities.
7. \_\_\_\_\_ is Canada's westernmost province.
8. \_\_\_\_\_ is Canada's main trade center with the Pacific Rim countries.
9. \_\_\_\_\_ is a new territory that was created for the native Inuit who live there.
10. \_\_\_\_\_ are native people who live in the Canadian north.
11. \_\_\_\_\_ means "on or near the sea".
12. \_\_\_\_\_ is a city that lies between Toronto and Montreal.

**CHAPTER**  
**7**

**Canada**

\* Use pages 137-141

**SECTION 3**

**Reading the Section** • As you read the section, match each place in the left column with its description in the right column. Write the letter of the correct description in the space provided.

- |                           |  |
|---------------------------|--|
| _____ 1. Quebec           | a. Province in which farming and oil and natural gas production are important        |
| _____ 2. Nova Scotia      | b. Province near the ocean that occupies a peninsula                                 |
| _____ 3. Ontario          | c. Canada's westernmost province   |
| _____ 4. Toronto          | d. City between Toronto and Montreal where many people speak both English and French |
| _____ 5. Ottawa           | e. Multicultural city with large Chinese and Indian populations                      |
| _____ 6. Alberta          | f. Canada's most populous province   |
| _____ 7. Edmonton         | g. New territory that was created for the native Inuit who live there                |
| _____ 8. British Columbia | h. Province whose residents want to be independent from Canada                       |
| _____ 9. Vancouver        | i. Largest city in Canada  |
| _____ 10. Nunavut         | j. City in the Prairie Provinces   |

**Post-Reading Quick Check** • After you have finished reading the section, in the space provided, identify Canada's three Maritime Provinces, two Heartland Provinces, and three Prairie Provinces.

1. Maritime Provinces: \_\_\_\_\_
2. Heartland Provinces: \_\_\_\_\_
3. Prairie Provinces: \_\_\_\_\_

Name \_\_\_\_\_ Class \_\_\_\_\_ Date \_\_\_\_\_



# Canada

## SECTION 3

**Understanding Point of View** • Complete the chart below by explaining the pros and cons of regionalism in Canada. Include at least one example in each column of the chart.

GOOD Pros of Regionalism	BAD Cons of Regionalism

**Organizing Ideas** • Answer the following questions in the space provided.

1. How did the Seven Years' War affect Canada? \_\_\_\_\_  
\_\_\_\_\_  
\_\_\_\_\_

2. How did regionalism influence America during the 1800s? \_\_\_\_\_  
\_\_\_\_\_  
\_\_\_\_\_

3. What does "maritime" mean? \_\_\_\_\_  
\_\_\_\_\_  
\_\_\_\_\_


4. Who are the Inuit? \_\_\_\_\_  
\_\_\_\_\_  
\_\_\_\_\_



NAME \_\_\_\_\_ BLOCK \_\_\_\_\_

### 7.1 Canada

Complete the puzzle using the clues shown below.



#### Across


3. The mildest part of Canada is the far \_\_\_\_\_.
4. These are Canada's most valuable natural resources.
7. The St. Lawrence River links the Great Lakes to this ocean.
8. These provide Canada with lumber and pulp.
9. Lake Huron, Lake Ontario, Lake Michigan, Lake Erie, Lake Superior
10. Canada also shares \_\_\_\_\_ with the US.

#### Down

1. Canada contains permafrost on \_\_\_\_\_ percent of its land.
2. The US, UK, and Japan get much of their \_\_\_\_\_ from Canada.
5. Canada shares a border with this country.
6. The Great Bear Lake is one of Canada's \_\_\_\_\_ lakes.

7.2 Canada

Complete the puzzle using the clues shown below.



**Across**


2. Form of government in Canada.
4. Many people from \_\_\_\_ came to Canada to help build railroads.
6. Almost a quarter (1/4) of present-day Canadians are of \_\_\_\_ ancestry.
8. Administrative divisions of Canada.
9. Probably the first people to settle in Canada in AD 1000.

**Down**

1. The Seven Year's War (1756-1763) was called the \_\_\_\_ War in North America.
2. The first European country to successfully settle parts of what would become Canada.
3. Canada's largest city today.
5. The \_\_\_\_ conquered New France.
7. People of mixed European and native ancestry.

7.3 Canada

Complete the puzzle using the clues shown below.



**Across**

- 2. A strong connection people in Canada feel toward their region.
- 6. Canada's most populous province.
- 7. New territory that was created for the native Inuit that live there.
- 9. Canadian city that has an older section with narrow streets, stone walls, and French-style architecture.
- 11. On or near the sea.
- 12. Nova Scotia is one of the \_\_\_\_ Provinces.

**Down**

- 1. Canada's westernmost province.
- 3. One of the Prairie Provinces' major cities.
- 4. Native people who live in the Canadian north.
- 5. Canada's main trade center with the Pacific Rim countries.
- 8. Prairie Province in which farming, oil, and natural gas production are important.
- 10. City that lies between Toronto and Montreal.

## CANADA MAP

**1. Label, then color the following Canadian provinces and territories.**

British Columbia – purple

Alberta – yellow

Saskatchewan – green

Manitoba – red

Ontario – orange

Quebec – yellow

Newfoundland – red

New Brunswick – purple

Nova Scotia – green

Prince Edward Island – orange

Yukon Territory – red

Northwest Territories – orange

Nunavut – purple

**2. Label, then color the United States gray.**

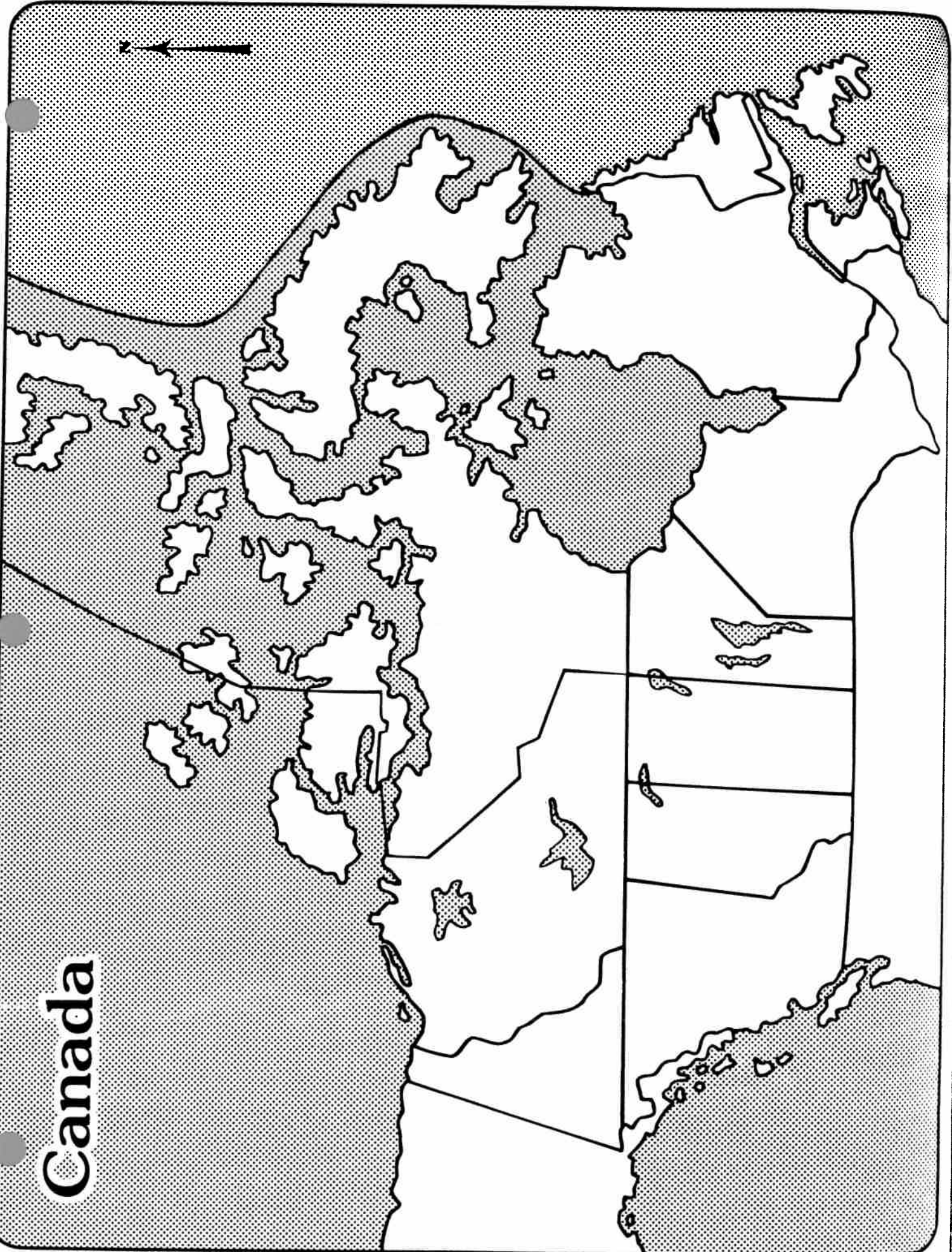
**3. Label, then color the following bodies of water blue.**

Arctic Ocean

Pacific Ocean

Atlantic Ocean

Hudson Bay



Canada

# Canada

Arctic Ocean

Alaska

Yukon Territory

Northwest Territories

Nunavut

British Columbia

Alberta

Saskatchewan

Manitoba

Hudson Bay

Ontario

Quebec

Newfoundland

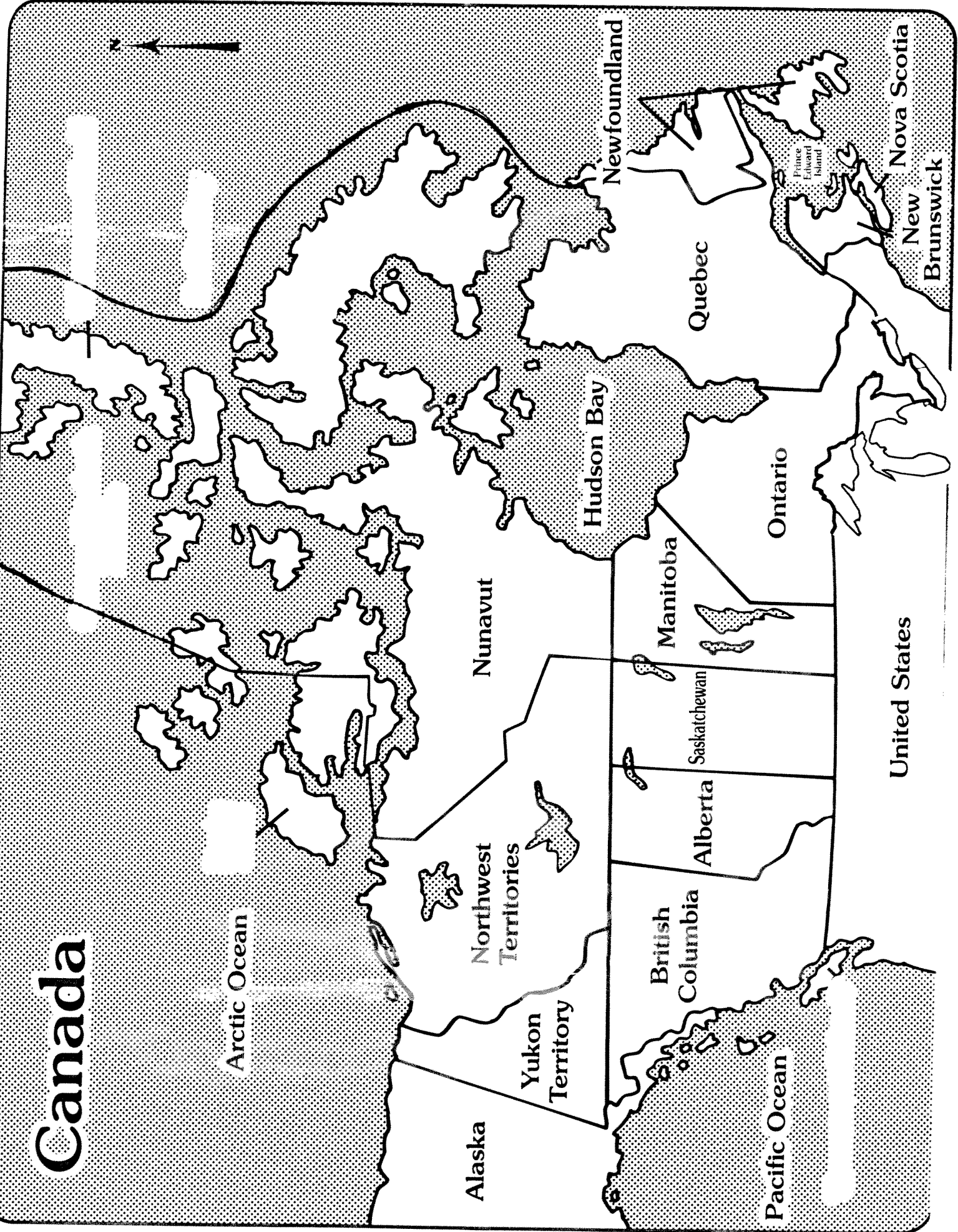
Prince Edward Island

Nova Scotia

New Brunswick

United States

Pacific Ocean





# Canada: The Great White North

WORLDSEARCHESWORLDSEARCHESWORLDSEARCHESWORLDSEARCHESWORLDSEARCHES

Search for the Terms:

Name \_\_\_\_\_

Aboriginal  
Abraham  
Arctic  
Atlantic  
barren  
battle  
bush  
Canada  
Canadian  
canoe  
cod  
dig

drills  
east  
English  
explorers  
farmed  
First Nations  
forest  
French  
fur  
geologists  
gold

goose  
great  
icy  
Indians  
islands  
lakes  
miner

mountain  
north  
ocean  
oil  
orca  
Ottawa  
Pacific

panned  
plane  
province  
Quebec  
rocks  
salut  
Ski-doo®  
snowshoes  
south  
states

sun  
tern  
trader  
trap  
tree  
tundra  
united  
vast  
Vikings  
west  
wheat  
woods  
zone



## As a Matter of Fact:

The unused letters, in order from top to bottom and left to right, spell out the name of the natural symbol that is found on the red-and-white Canadian flag.

----- /

-----

WORLDSEARCHESWORLDSEARCHESWORLDSEARCHESWORLDSEARCHESWORLDSEARCHESWORLDSEARCHES